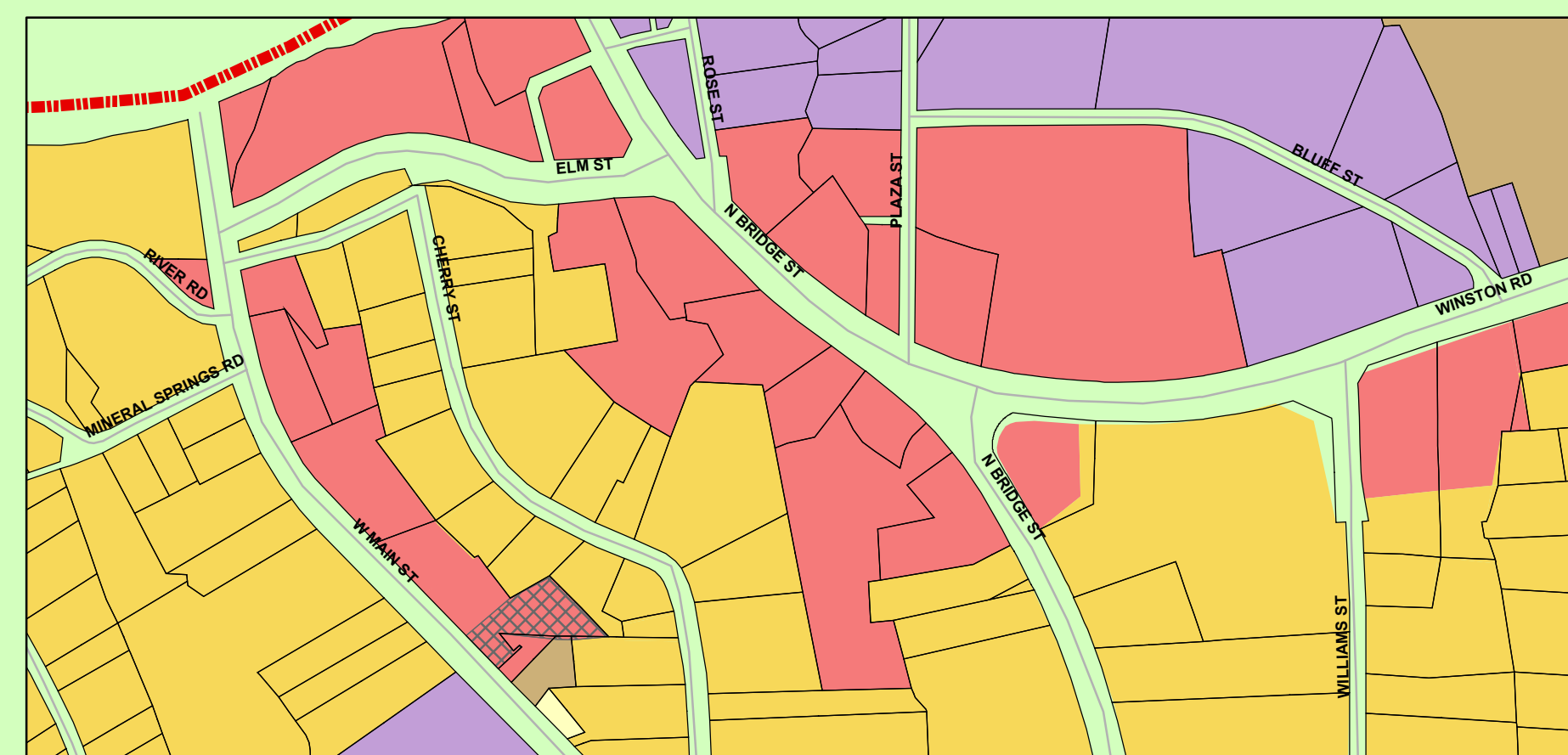


Town of Jonesville Zoning Map



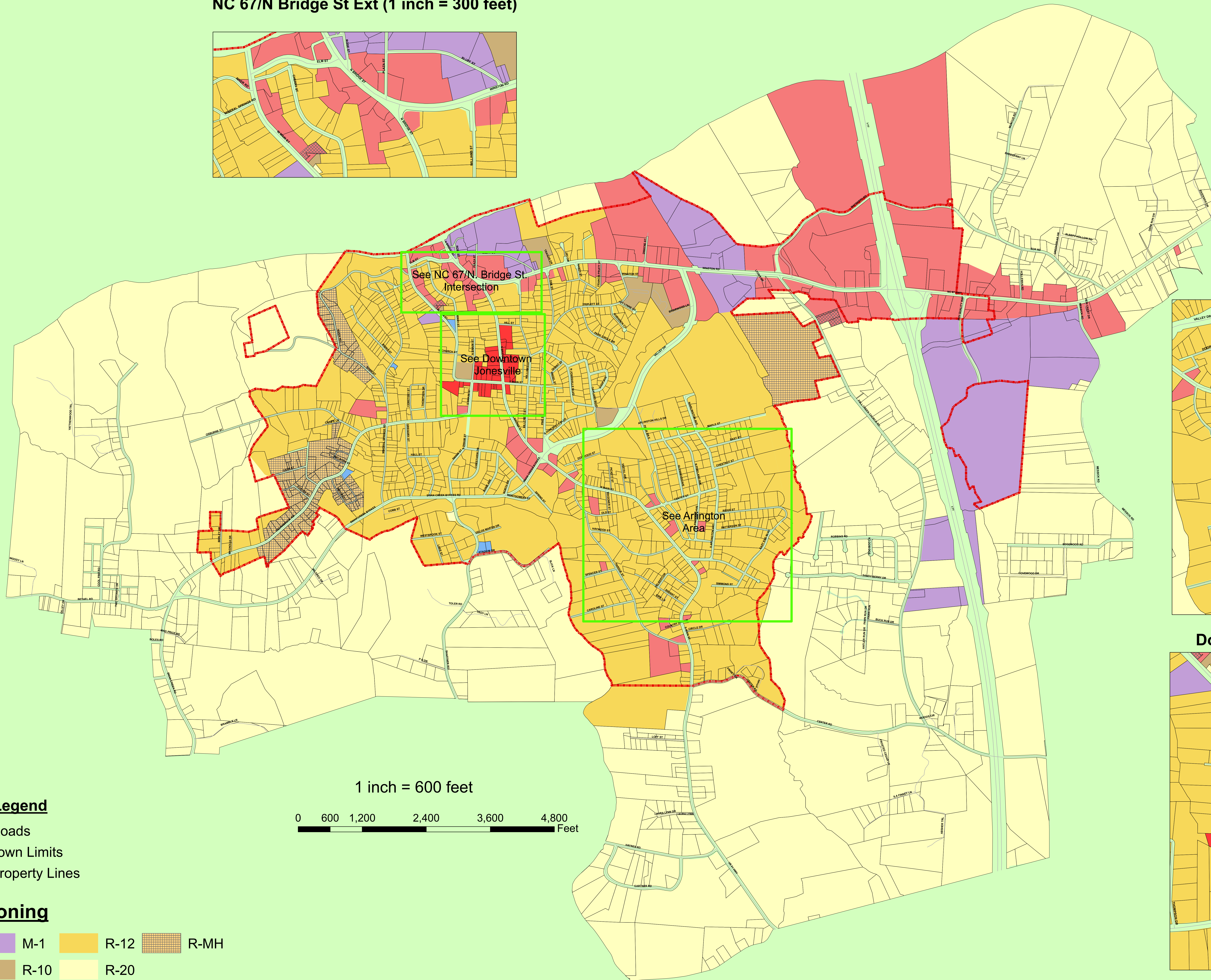
NC 67/N Bridge St Ext (1 inch = 300 feet)



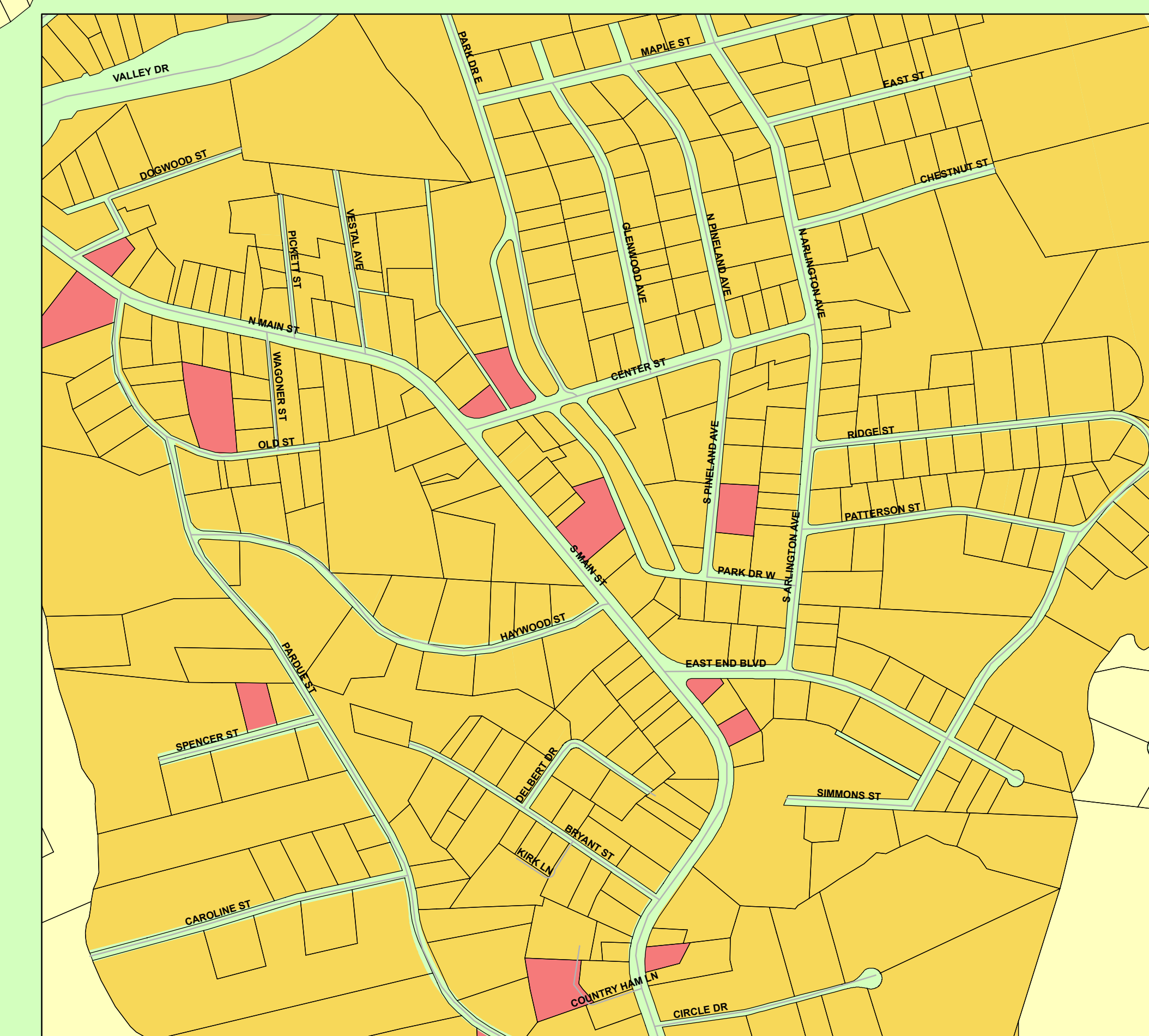
Sources:
 The information contained on this site is furnished by government and private industry sources and is believed to be accurate but accuracy is not guaranteed. Mapping information is a representation of various data sources and is not a substitute for information that would result from an accurate land survey or engineer. The information contained herein does not replace information that may be obtained by consulting the information's official source. In no event shall Northwest Piedmont Council of Governments be liable for any damages, direct or consequential, from the use of the information contained on this site.
 Source data is obtained by the counties and municipalities within Region I (Forsyth, Stokes, Surry, Yadkin, and Davie County), United States Census Bureau, United States Geological Survey (USGS), North Carolina Department of Transportation.

Cartographic design & digital compilation by
 Piedmont Triad Regional Council

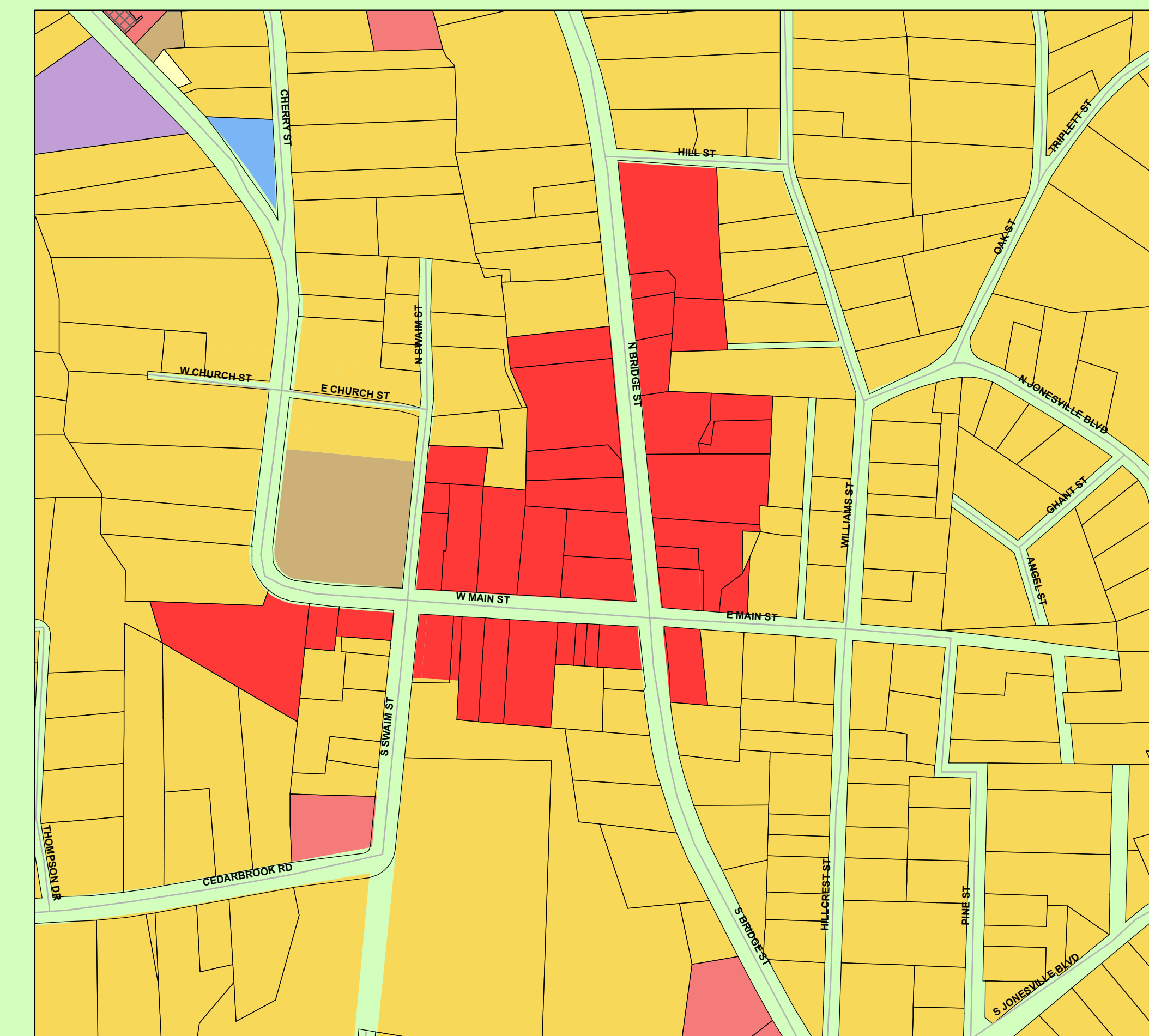
Using ArcMap in ArcMap 10.5
 Projection: StatePlane
 Units: Feet
 Datum: NAD83
 Zone: North Carolina (2010)
 Date Created: November, 2014
 Date Updated: August 8, 2017



Arlington Area (1 inch = 400 feet)



Downtown Jonesville (1 inch = 250 feet)



Zoning Districts	Definitions
R-20	R-20 Residential District: A low density residential district outside the corporate limits of Jonesville, but inside its extraterritorial jurisdiction where low density residential and agriculture uses are the primary activities.
R-12	R-12 Residential District: A medium density residential district inside the corporate limits where the primary uses are single-family dwelling units and other compatible uses such as churches and schools.
R-10	R-10 Residential District: A high density residential district inside the corporate limits.
B-1	B-1 Central Business District: A downtown retail and service district where setbacks - front, side, or rear - are not generally required.
B-2	B-2 General Business District: A business district along the major thoroughfares in the community.
B-3	B-3 Neighborhood Business District: A neighborhood business district for small scale retailing of goods and services to the adjacent residential neighborhood.
M-1	M-1 Manufacturing District: An industrial, wholesaling, and warehousing district.
R-MH	R-MH Residential-Manufactured Housing: Within the R-12 Residential District, manufactured housing units are not permitted by right but the Town of Jonesville can designate a specific area within this district to permit manufactured housing that meets certain development standards.

To get more detailed definitions of zoning see the Town of Jonesville Town Hall.

Legend

- Roads
- Town Limits
- Property Lines

Zoning

- B-1
- B-2
- M-1
- R-10
- R-12
- R-20
- R-MH
- B-3
- B-2CU

1 inch = 600 feet

